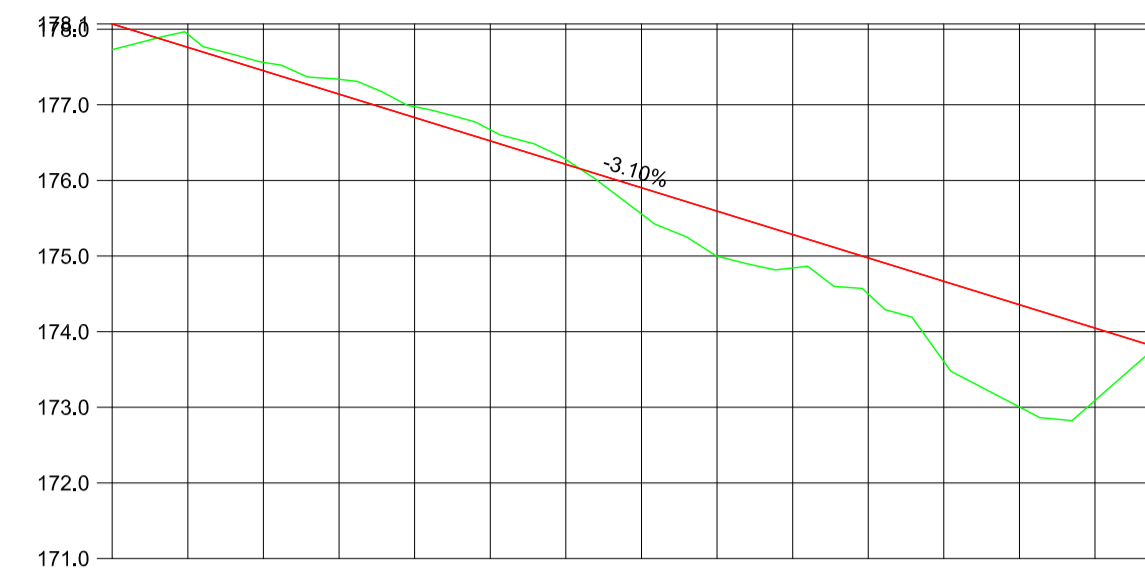


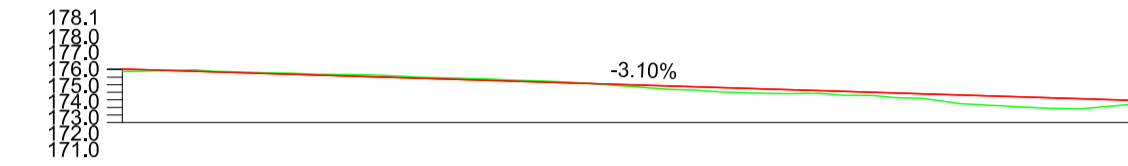
PERFIL LONGITUDINAL
CALLE B.



		P.K.	0.0	10.0	20.0	30.0	40.0	50.0	60.0	70.0	80.0	90.0	100.0	110.0	120.0	130.0	137.9
COTAS DE PROYECTO			176.07	177.76	177.45	177.14	176.83	176.52	176.21	175.90	175.59	175.28	174.97	174.67	174.36	174.05	173.80
COTAS DE TERRENO FIRME			177.73	177.83	177.56	177.34	176.97	176.67	176.28	175.56	175.00	174.84	174.50	173.60	173.00	173.09	173.79
COTAS ROJAS	TERRAPLEN		0.34							0.35	0.60	0.44	0.48	1.08	1.35	0.98	0.01
	DESMONTE			-0.17	-0.11	-0.20	-0.14	-0.15	-0.06								

Escala H: 1000 Escala V: 100

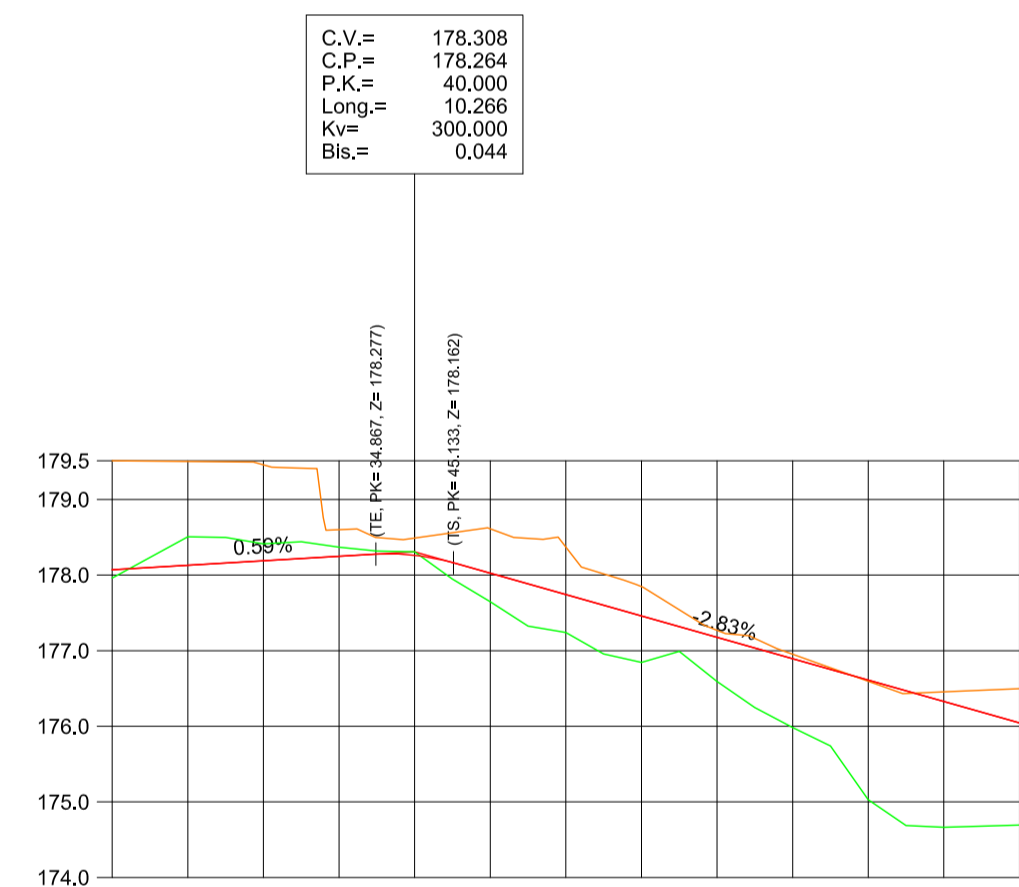
PERFIL LONGITUDINAL
CALLE B.



		P.K.	0.0	10.0	20.0	30.0	40.0	50.0	60.0	70.0	80.0	90.0	100.0	110.0	120.0	130.0	137.9
COTAS DE PROYECTO			176.07	177.76	177.45	177.14	176.83	176.52	176.21	175.90	175.59	175.28	174.97	174.67	174.36	174.05	173.80
COTAS DE TERRENO FIRME			177.73	177.83	177.56	177.34	176.97	176.67	176.28	175.56	175.00	174.84	174.50	173.60	173.00	173.09	173.79
COTAS ROJAS	TERRAPLEN		0.34							0.35	0.60	0.44	0.48	1.08	1.35	0.98	0.01
	DESMONTE			-0.17	-0.11	-0.20	-0.14	-0.15	-0.06								

Escala H: 1000 Escala V: 1000

PERFIL LONGITUDINAL
CALLE TULPANES.

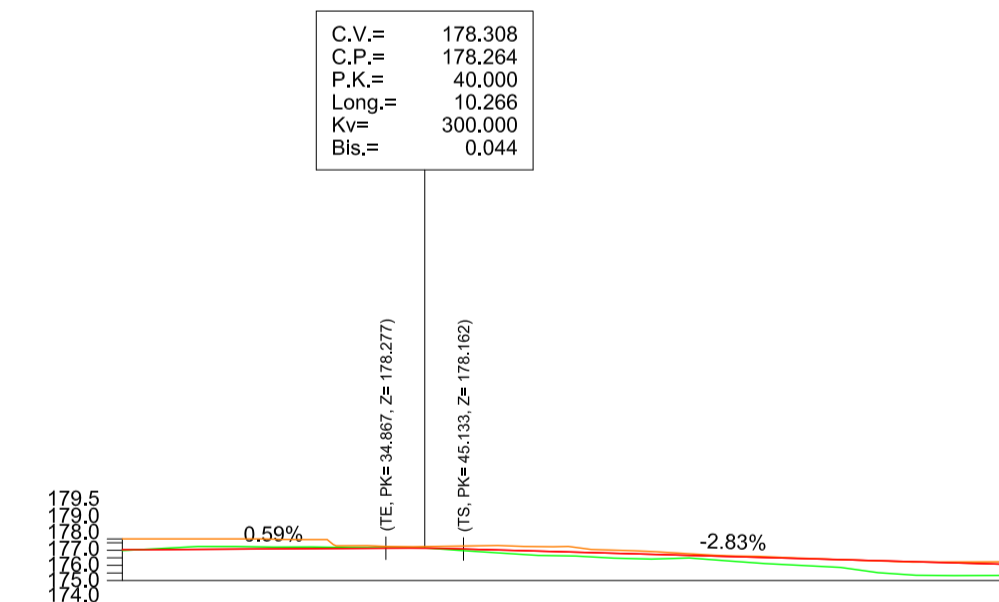


C.V. = 178.308
C.P. = 178.264
P.K. = 40.000
L. = 10.266
Kv = 300.000
Eis. = 0.044

		P.K.	0.0	10.0	20.0	30.0	40.0	50.0	60.0	70.0	80.0	90.0	100.0	110.0	120.0	121.6
COTAS DE PROYECTO			176.07	176.13	176.19	176.25	176.26	176.02	177.74	177.46	177.18	176.89	176.61	176.33	176.04	
COTAS DE TERRENO FIRME			177.96	178.51	178.41	178.37	178.31	177.65	177.24	176.84	176.59	175.98	175.03	174.66	174.69	
COTAS ROJAS	TERRAPLEN		0.11					0.38	0.50	0.61	0.58	0.91	1.58	1.66	1.35	
	DESMONTE			-0.38	-0.22	-0.12	-0.04									

Escala H: 1000 Escala V: 100

PERFIL LONGITUDINAL
CALLE TULPANES.



C.V. = 178.308
C.P. = 178.264
P.K. = 40.000
L. = 10.266
Kv = 300.000
Eis. = 0.044

		P.K.	0.0	10.0	20.0	30.0	40.0	50.0	60.0	70.0	80.0	90.0	100.0	110.0	120.0	121.6
COTAS DE PROYECTO			176.07	176.13	176.19	176.25	176.26	176.02	177.74	177.46	177.18	176.89	176.61	176.33	176.04	
COTAS DE TERRENO FIRME			177.96	178.51	178.41	178.37	178.31	177.65	177.24	176.84	176.59	175.98	175.03	174.66	174.69	
COTAS ROJAS	TERRAPLEN		0.11					0.38	0.50	0.61	0.58	0.91	1.58	1.66	1.35	
	DESMONTE			-0.38	-0.22	-0.12	-0.04									

Escala H: 1000 Escala V: 1000

MODIFICACIÓN
MENOR DEL P.G.O.
DE LA OROTAVA
EN LOS ÁMBITOS LA
BORUGA Y SAN
BARTOLOMÉ



EXCMO. AYUNTAMIENTO DE LA
VILLA DE LA OROTAVA
OFICINA TÉCNICA MUNICIPAL

PLANO DE
PERFIL
LONGITUDINAL
Calle B y Calle Tulpanes

FECHA: FEBRERO 2018
ESCALA: 1 / 1000
Nº PLANO: OP.6.3